

1

## KULeBIKE big round trip



Dolžina poti: 82km



Želimo ti veliko varnih  
užitkov na poti!

### NAVODILA ZA VARNO KOLESARJENJE




Kolesarjenje z električnim kolesom je zelo zabavna športna aktivnost, poskrbi, da bo tudi varna! Uporaba KULeBIKE kolesarskih poti na lastno odgovornost. Upoštevaj svojo psihofizično pripravljenost, znanje in izkušnost, poskrbi za ustrezno kolesarsko opremo, toplo ti svetujemo uporabo zaščitne čelade. Bodi pozoren na ostale udeležence v prometu in poskrbi za svojo varnost. Predvsem dosledno upoštevaj vse določbe Zakona o varnosti cestnega prometa.



Tvoj KULeBIKE team



1	<b>You are at the Winery Mulec</b>	<b>0.00</b>	
2	continue straight on	0.10	
3	Winery Bračko is on the right. Turn left to the courtyard.	0.30	
4	you have reached the final destination/intermediate stop.	0.30	
5	<b>you are at the Winery Bračko</b>	<b>0.30</b>	
6	turn left from the courtyard of the Winery Bračko	0.30	
7	continue straight on	1.30	
8	turn right in direction Sladki vrh	1.80	
9	turn left	2.40	
10	turn right at the crossing	3.00	
11	turn left in direction Maribor	5.10	
12	turn left uphill	6.40	
13	turn left!	7.20	
14	turn left. If you turn right at this crossing, you can visit the Beekeeping museum.	8.40	
15	turn left. You are at the main street Šentilj-Jarenina, mind the dense traffic!	9.40	
16	turn left	9.90	
17	ride straight on at the bend or keep left	10.00	
18	you have reached the Tourist farm Gaube.	10.20	


19	<b>You are at the Tourist farm Gaube</b>	<b>10.20</b>	
20	keep straight on	12.20	
21	turn right. You are at the main street Jarenina-Šentilj, so mind the dense traffic. If you want, you can ride on the pavement on the left side of the road.	13.20	
22	turn right after the sign Šentilj.	13.20	
23	take the 1st exit at the roundabout and continue straight on	14.00	
24	turn left and then immediately right in direction Maribor	14.60	
25	turn right in direction Maribor	14.80	
26	turn left at the crossing under the road bridge	14.90	
27	turn left on the main street, sign Zgornja Kungota, Kresnica	15.30	
28	longer sharp ascent, continue straight on	15.50	
29	ascent, ride upwards	16.60	
30	end of the ascent, turn sharply right downwards at the sign Plač	17.70	
31	on your right, you can see the look-out tower Plač. If you want to go to the tower, turn right.	18.40	
32	continue straight on, a panoramic trip starts here, enjoy the view!	18.50	
33	descent, keep left	19.40	
34	turn left at the crossing, you can see the sign Plač	20.20	
35	you are on the traffic street Austria-Kungota. Mind the dense traffic.	20.40	
36	turn right, sign Svečina	22.80	
37	on the right, you can see a horse club, ride straight on	23.60	
38	turn right uphill after the sign Svečina, at the crossing, there is the sign Šerbinek-Kušter	25.40	
39	turn right on the hill as shown on the sign Šerbinek -Kušter	25.50	
40	you have reached the Kušter family.	25.60	

41	<b>You have reached the Kušter family.</b>	<b>25.60</b>	
42	turn left and go down the hill	25.70	
43	turn left to the main traffic street	25.80	
44	turn right in direction Maribor	28.30	
45	turn right in direction Maribor. Be careful as you are on the main street	29.30	
46	there is a bicycle path on the left side of the street.	30.60	
47	end of the bicycle path, continue carefully on the main street	33.80	
48	turn right at the turning for Sports park Kersnik (Športni park Krsnik)	35.20	
49	turn right before the Sports park Kersnik. On your left, there is a soccer court and on the left, you can see the sports parks.	35.40	
50	ride straight on upwards at the crossing with a priority street. There is an ascent. If you can't do it with your bike, go by foot or use the assistance of the electric motor by holding the right handle. You don't need to push the bike uphill as it is driven by the electric motor.	35.60	
51	ride straight on	36.40	
52	ride straight on over the hill between the houses. Do not turn right or left!	36.80	
53	ride straight on, over the hill, you can see the city of Maribor.	37.20	
54	continue straight on	37.80	
55	keep right at the crossing	37.90	
56	turn right, on the right, you can see the sign Vineyards Horvat	38.40	
57	continue straight uphill until you see a grape made of stone	38.50	
58	you have reached the Horvat family.	38.60	
59	<b>Winery Horvat</b>	<b>38.60</b>	
60	turn left at give way sign	38.90	
61	Y-crossing, turn right at the sign	39.40	

62	Y-crossing, turn right through the woods	40.40	➡
			
63	keep right	41.10	↑
64	turn right at the stop sign	41.20	➡
65	crossing with main road, turn right to the main road. Mind the dense traffic	41.30	➡
66	turn left to the main street Maribor-Lenart in direction Murska Sobota, Gornja Radgona	41.40	⬅
67	turn right, continue on the main street. Mind the dense traffic	42.20	➡
			
68	turn right before the bus stop	43.00	➡
69	keep left	43.80	⬅
70	turn left, continue on the way along the highway	44.10	⬅
			
71	straight on, you cross the main street Maribor - Lenart	47.50	↑
72	right on priority road. If you continue 200 m, you can see the church of St. Marjeta.	47.60	➡

73	200 m in front, you can see the church but turn left to the bicycle path at the first crossing	47.70	⬅
74	you are on the road bridge over the highway Maribor-Lenart, continue	48.50	↑
75	right, main street over the road bridge of the highway	49.80	➡
76	straight on, cross the main road Maribor-Lenart	50.50	↑
77	longer ascent in front of you	50.60	↑
78	end of ascent, turn left	52.70	⬅
79	beginning of a panoramic trip	52.80	↑
80	keep left	53.20	⬅
81	keep left	54.40	⬅
82	turn right in direction Zimica, Vinička vas	54.70	➡
			
83	keep right, on the right you can see Pohorje	55.00	↑
84	turn left before the monument. On the right side of the road, you can see the sign Občina Duplek	55.90	⬅
			
85	on the right, you can see a chapel, turn left after it. Panoramic trip ends here.	57.20	⬅
86	keep right	58.50	↑
87	right, then immediately left - sign Zg. Korena, on the right, you can see the church of Korena and the cemetery	58.70	⬅
88	continue straight on, VERY steep slope (14%). If you can't do it with your bike, go by foot or use the assistance of the electric motor, so you don't need to push the bike uphill.	59.40	↑

89	turn left in direction Žikarce	60.40	⬅
			
90	turn right in direction Tourist farm Slanič and follow the signs	61.20	➡
91	you have reached the Tourist farm Slanič	61.20	📍
<b>92</b>	<b>Tourist farm Slanič</b>	<b>61.20</b>	📍
93	go back in direction from where you've arrived and turn right	61.40	➡
94	turn left at the crossing (triangular crossing)	61.50	⬅
95	beginning of a short macadam path	61.60	↑
96	end of the macadam path, turn right at the crossing	62.10	➡
97	turn left downwards after the bus stop	62.20	⬅
98	turn right downwards	62.60	➡
99	turn right	63.10	➡
100	turn left	63.50	⬅
101	on the left side, you can see the horse club	63.80	↑
102	turn right at the crossing where you can see the monument, dedicated to the fallen soldier	64.00	➡
			
103	turn left	64.10	⬅
104	keep right	64.60	➡
105	turn right uphill	65.20	➡
106	turn left after the monument of St. Barbara	65.80	⬅

107	continue straight on, on the left, you can see the castle of Hrastovec	66.70	↑
108	turn right at the crossing, over the small bridge	67.70	↗
109	go straight on, cross the main road Maribor-Lenart	68.00	↑
110	on the left, there is a transformer, go straight on under the highway	68.40	↑
111	turn left uphill at the Kramberger sign, this is the beginning of a panoramic trip	68.60	↖
			
112	at the crossing, turn right sharply, in semi-circular direction	70.20	↗
113	keep left	71.20	↖
114	keep straight on	71.30	↑
115	PHOTO spot, beautiful view	71.60	
116	keep left	73.00	↖
117	turn left downwards through the woods	73.40	↖
118	you have reached the Winery Senekovič	73.80	🚩
<b>119 Winery Senekovič</b>		<b>73.80</b>	📍
120	straight on uphill	73.90	↑
121	turn left	74.10	↖
122	straight on	74.90	↑
123	turn left at the crossing	75.90	↖
124	turn right immediately at the bus stop	76.00	↗
			

125	keep right	76.40	↑
126	keep right	77.70	↑
127	turn left downwards	78.00	↖
128	on the right side, you can see a windmill	78.50	
129	turn right in direction Jakob centre	78.60	
130	take the 2nd exit at the roundabout	78.90	📍
131	you have reached the Restaurant and wine shop Žmavc	79.00	🚩
<b>132 you are at the Restaurant and wine shop Žmavc</b>		<b>79.00</b>	📍
133	turn left, past the post office into the roundabout, take the 2nd exit	79.20	📍
134	turn left, sharp ascent to the hill Vauhnikov breg. On the left side, you can see the windmill	79.40	↖
135	turn left before the chapel	80.10	↖
136	continue straight on	80.20	↑
137	turn left at the chapel	81.90	↖
138	you have reached the Winery Mulec	82.00	🚩